




Byfield Walks from Greenwood Close - "Gnome Corner, and beyond"...











Looking southwest from Gnome Corner




From Gnome Corner, one path heads southwest to Root Spinney & Warden Grange's two "fish ponds"



The metalled path continues south east from Gnome Corner



Makes you wonder when this hedge was last laid




Footpath continues-on to West Farndon




Lane turns sharply south to Farndon Hill Farm





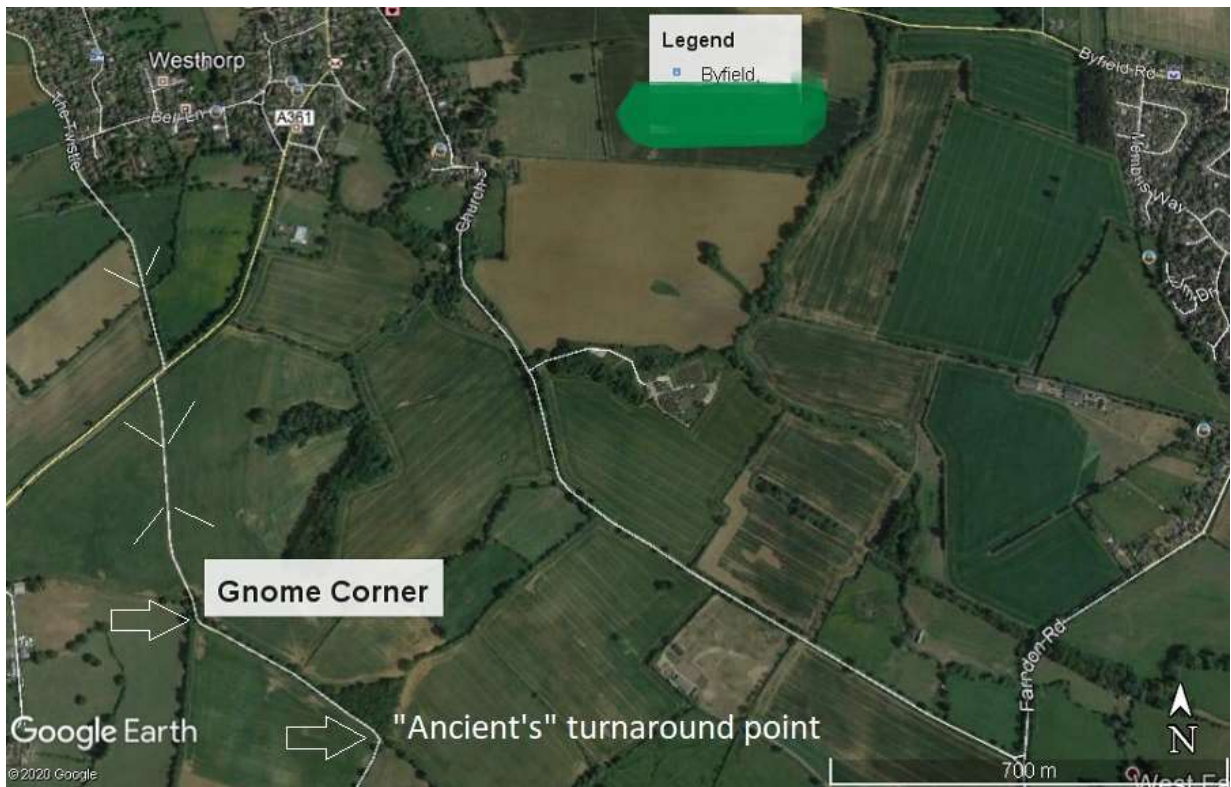
Time for us ancients to turn around and head back past the new beech woods to Gnome Corner and home



View northeast over Woodford Halse from "ancient's" turnaround point



Heading for home



Thanks to Google Earth for the map.

**Use O/S "Explorer" Map 206 for this and other longer walks in the vicinity.** If you go to the two fishponds by Warden Grange that adds 1.5 miles (from and back to Gnome Corner). If you go home via West Farnden, and Church Street Byfield, that will add 2.5 miles to your walk.