

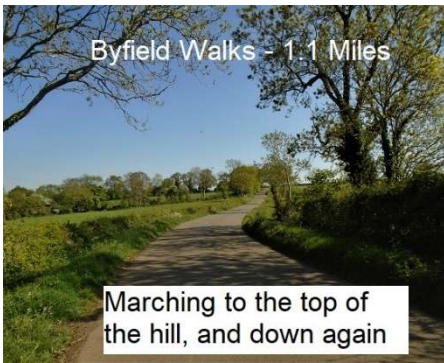


Byfield Walks from Greenwood Close – “Up the hill and down”...





The Old White Lion (on left) & Banbury Lane



Banbury Lane looking into Bell Lane Byfield



Bell Lane looking west - the old Bell inn in distance, now an old folks home



Thanks to Google Earth for the map.