




Byfield Walks from Greenwood Close – “Behind Bell Lane”...







Walking east




"Trotter's field"? This is parallel to Bell Lane (behind all the junk)



Look back towards "Trotter's field"




Second hurdle



Walking east, Church spire in sight



Looking north-east



Third hurdle



Looking back across medieval ridge and furrow









Thanks to Google Earth for the map.