



Byfield Walks from Greenwood Close – “Across the Brightwell playing fields”...






Tennis Club Bowls Club Village Hall



Cornbrook



Byfield's Scout hut



Looking west from Cornbrook bridge



Bench commemorating the end of WW1 - 11/11/2018



The Brightwell children's play area



Looking east from The Green, public footpath on right



The Green, Byfield



Across the A361 to the Cross Tree pub and New Terrace



Banbury Lane looking southwest



Bell Lane looking west - the old Bell inn in distance, now an old folks home

Thanks to Google for the map.



Legend
 ■ Byfield,

Across The Brightwell

Google Earth
 © 2020 Google

200 m

Earth